

City Center South and Northeast Area Projects

Martin Luther King Jr. Blvd.
Vermont Ave.
7th St. (East)
North Figueroa St.



Bicycle Plan Implementation Team
City of LA 2010 Bicycle Plan

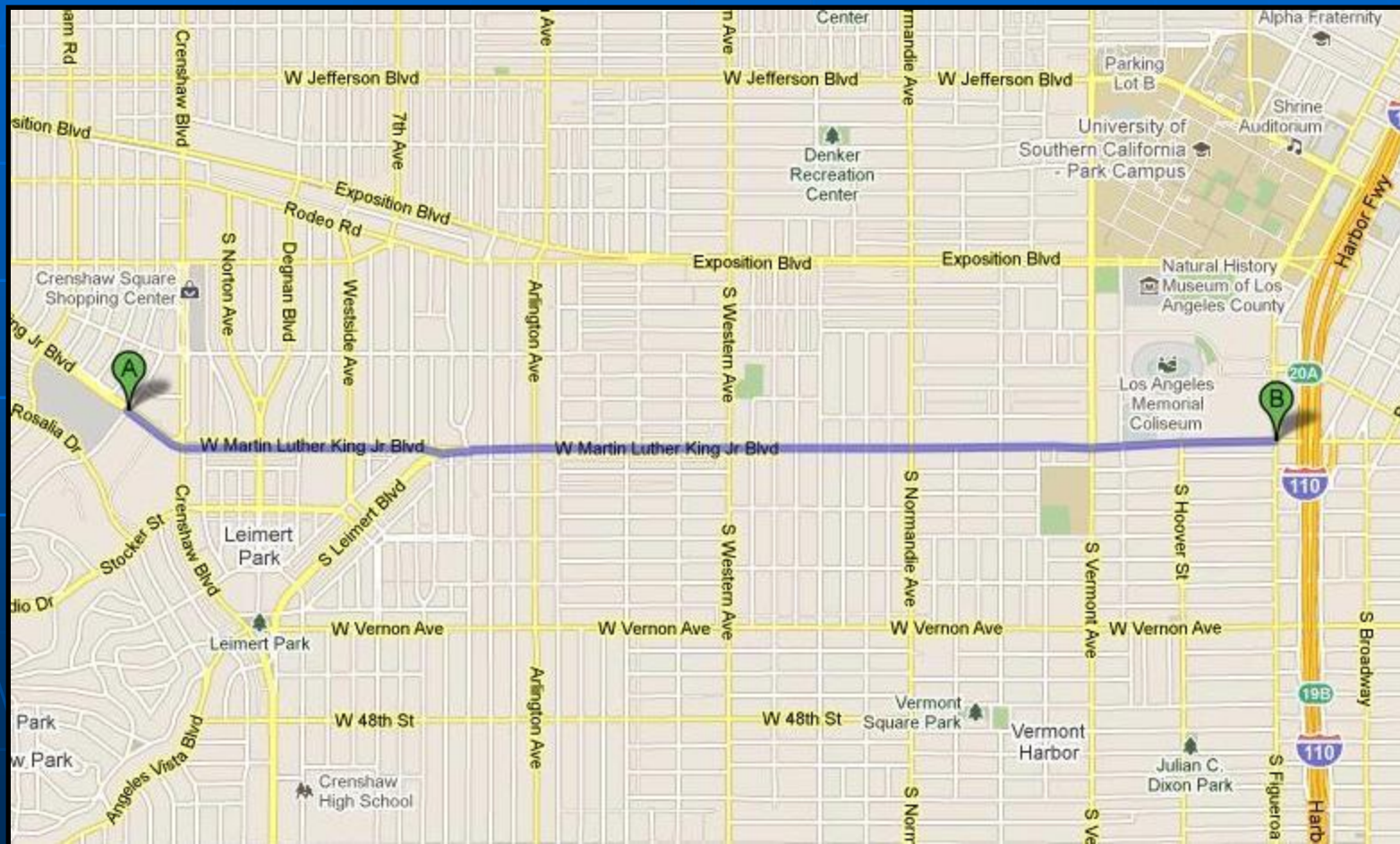


- 7th St. - Figueroa St. to Soto St.
- Martin Luther King Jr. Blvd. - Crenshaw Blvd. to Figueroa St.
- N. Figueroa St. - San Fernando Rd. to Colorado St.
- Vermont Blvd. - Wilshire Blvd. to Venice Blvd.



Martin Luther King Jr. Blvd.

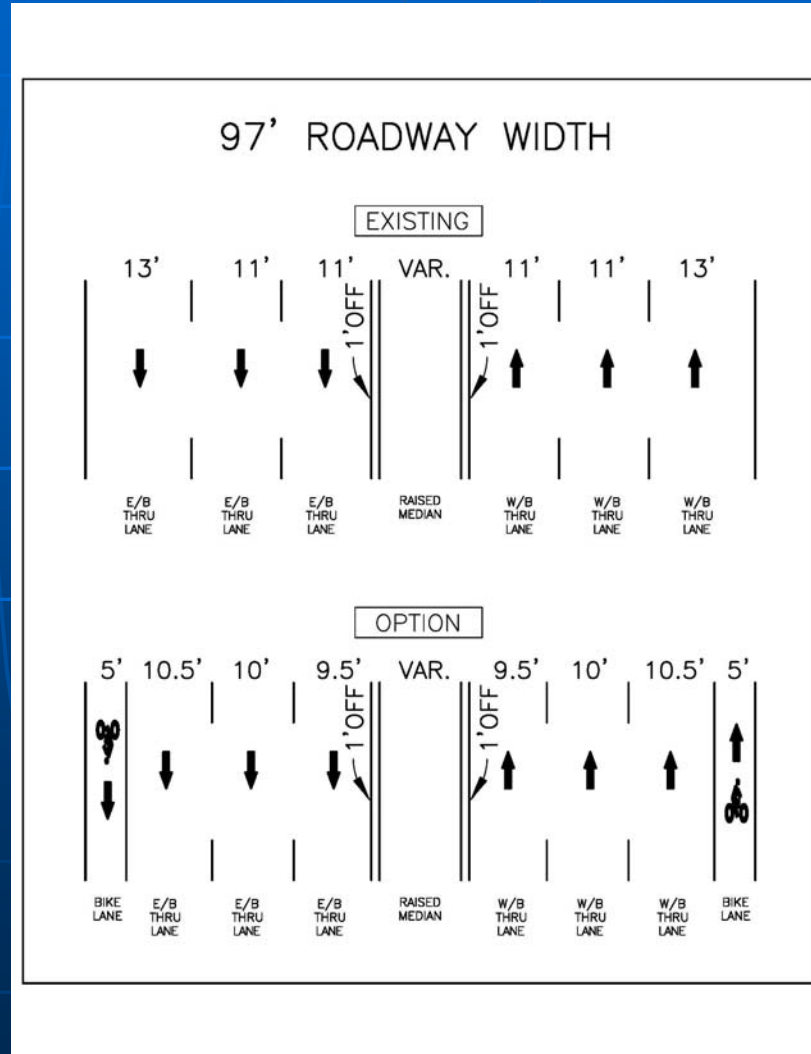
Marlton Ave. to Figueroa St. (3.2 miles)



Martin Luther King Jr. Blvd. Marlton Ave. to Crenshaw Blvd. (0.2 miles)



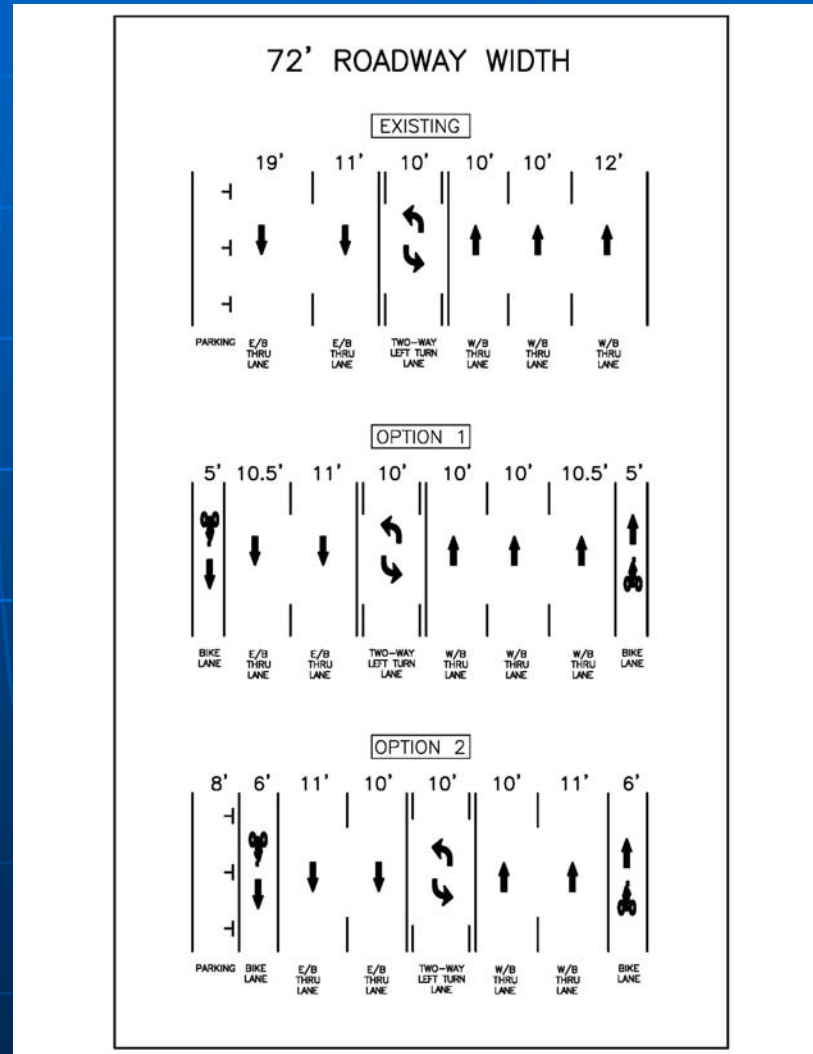
Martin Luther King Jr. Blvd. Marlton Ave. to Crenshaw Blvd. (0.2 miles)



Martin Luther King Jr. Blvd. Crenshaw Blvd. to McClung Dr. (0.1 miles)



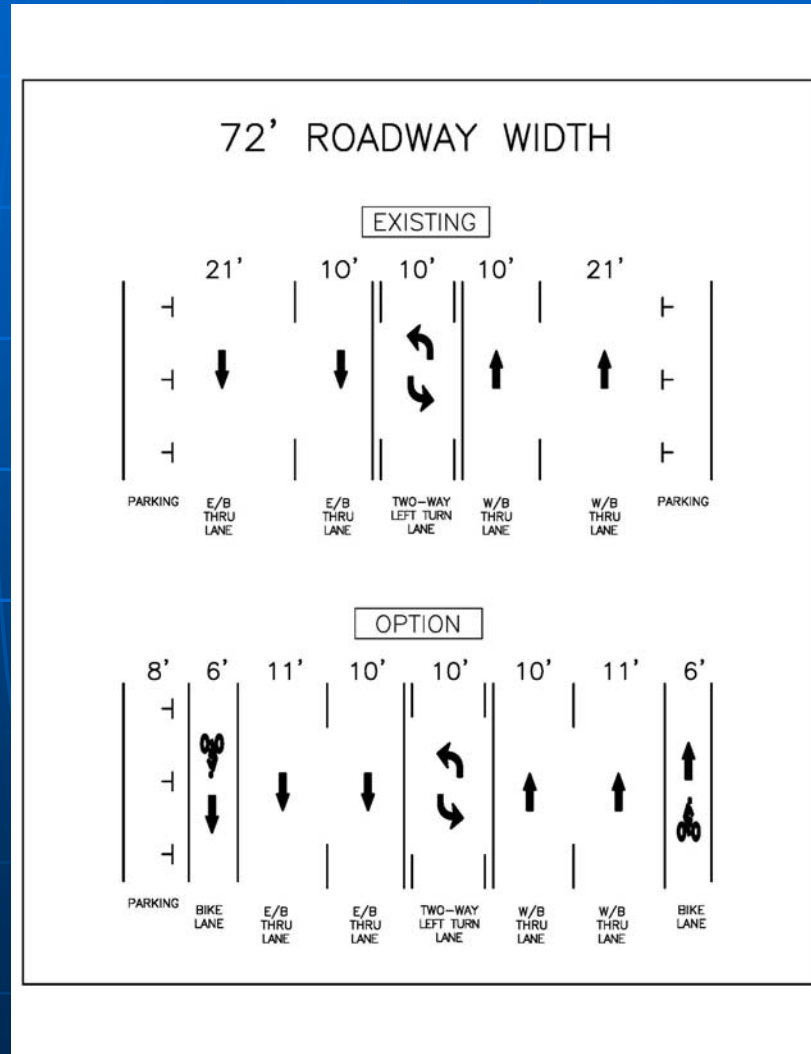
Martin Luther King Jr. Blvd. Crenshaw Blvd. to McClung Dr. (0.1 miles)



Martin Luther King Jr. Blvd. McClung Dr. to Leimert Blvd. (0.6 miles)



Martin Luther King Jr. Blvd. McClung Dr. to Leimert Blvd. (0.6 miles)

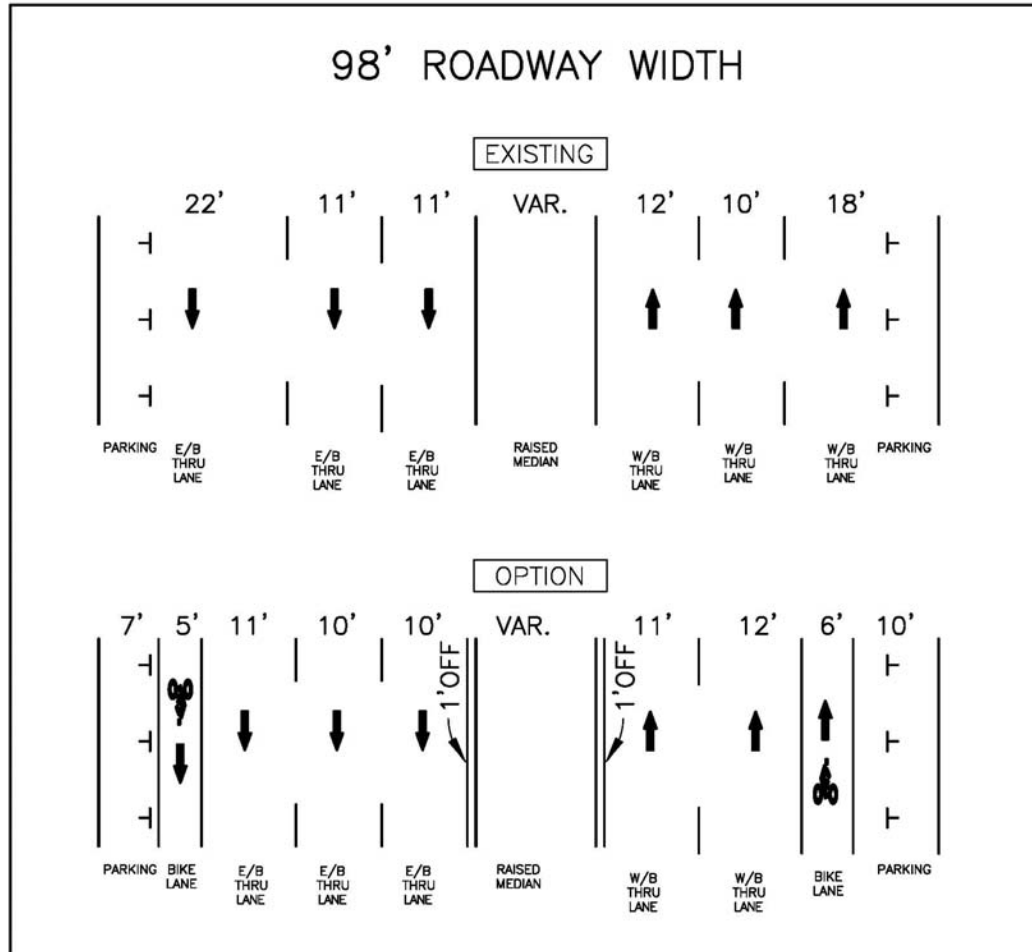


Martin Luther King Jr. Blvd.

Leimert Blvd. to Roxton Ave./4th Ave. (0.1 miles)



Martin Luther King Jr. Blvd. Leimert Blvd. to Roxton Ave./4th Ave. (0.1 miles)

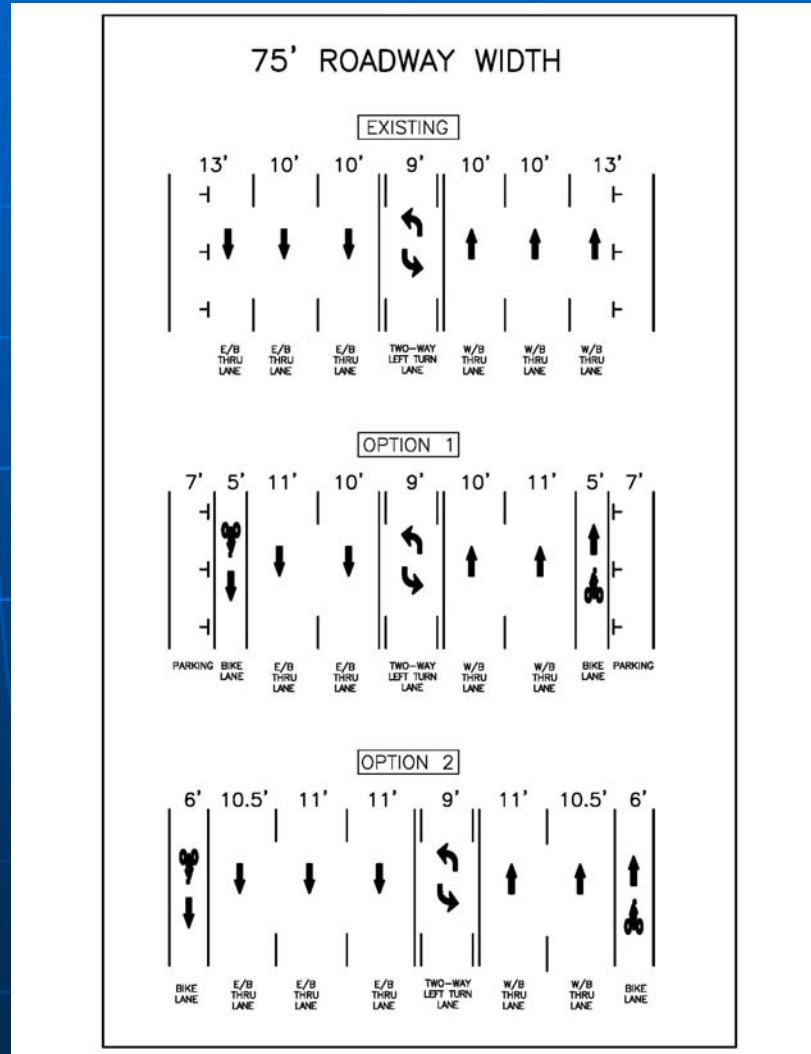


Martin Luther King Jr. Blvd.

Roxton Ave./4th Ave. to Normandie Ave. (1.2 miles)



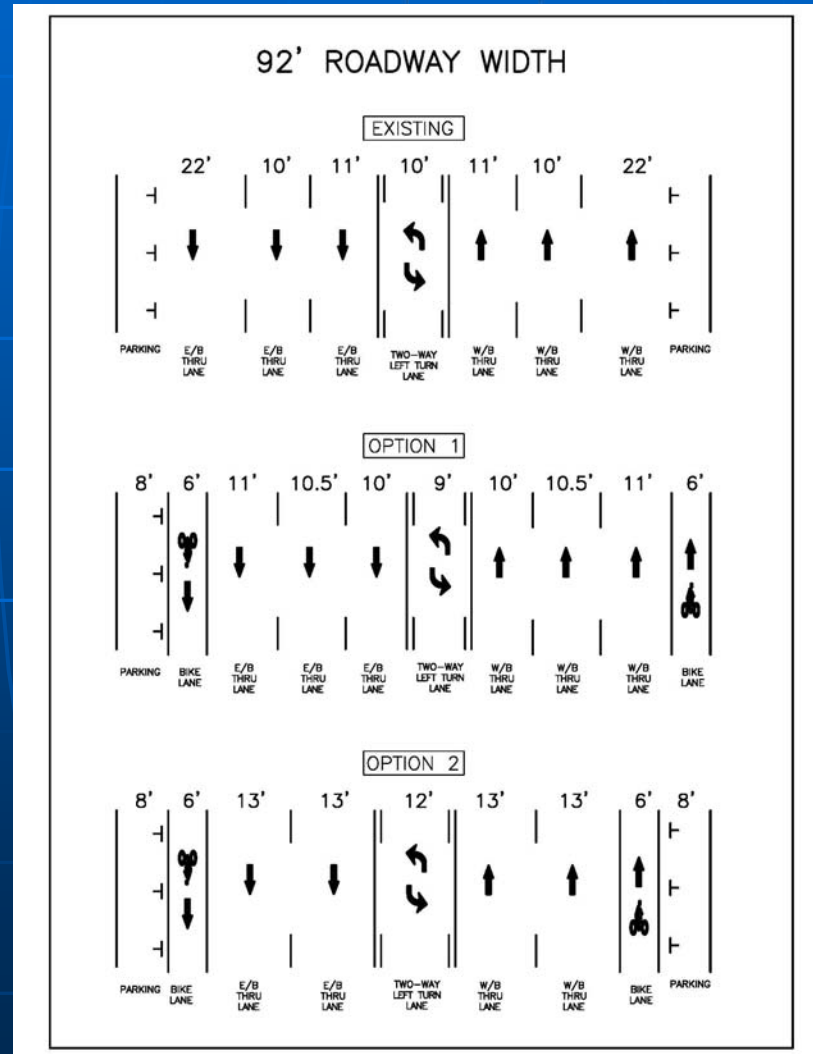
Martin Luther King Jr. Blvd. Roxton Ave./4th Ave. to Normandie Ave. (1.2 miles)



Martin Luther King Jr. Blvd. Normandie Ave. to Vermont Ave. (0.5 miles)



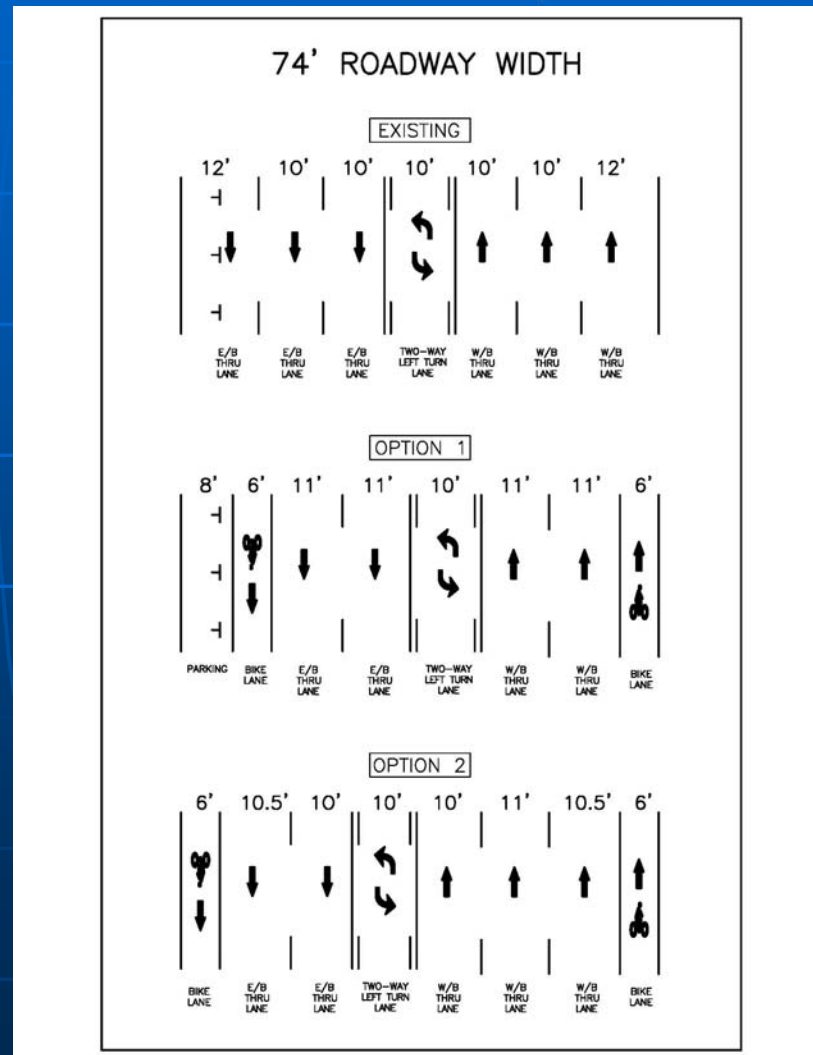
Martin Luther King Jr. Blvd. Normandie Ave. to Vermont Ave. (0.5 miles)



Martin Luther King Jr. Blvd. Vermont Ave. to Figueroa St. (0.5 miles)



Martin Luther King Jr. Blvd. Vermont Ave. to Figueroa St. (0.5 miles)



Martin Luther King Jr. Blvd.

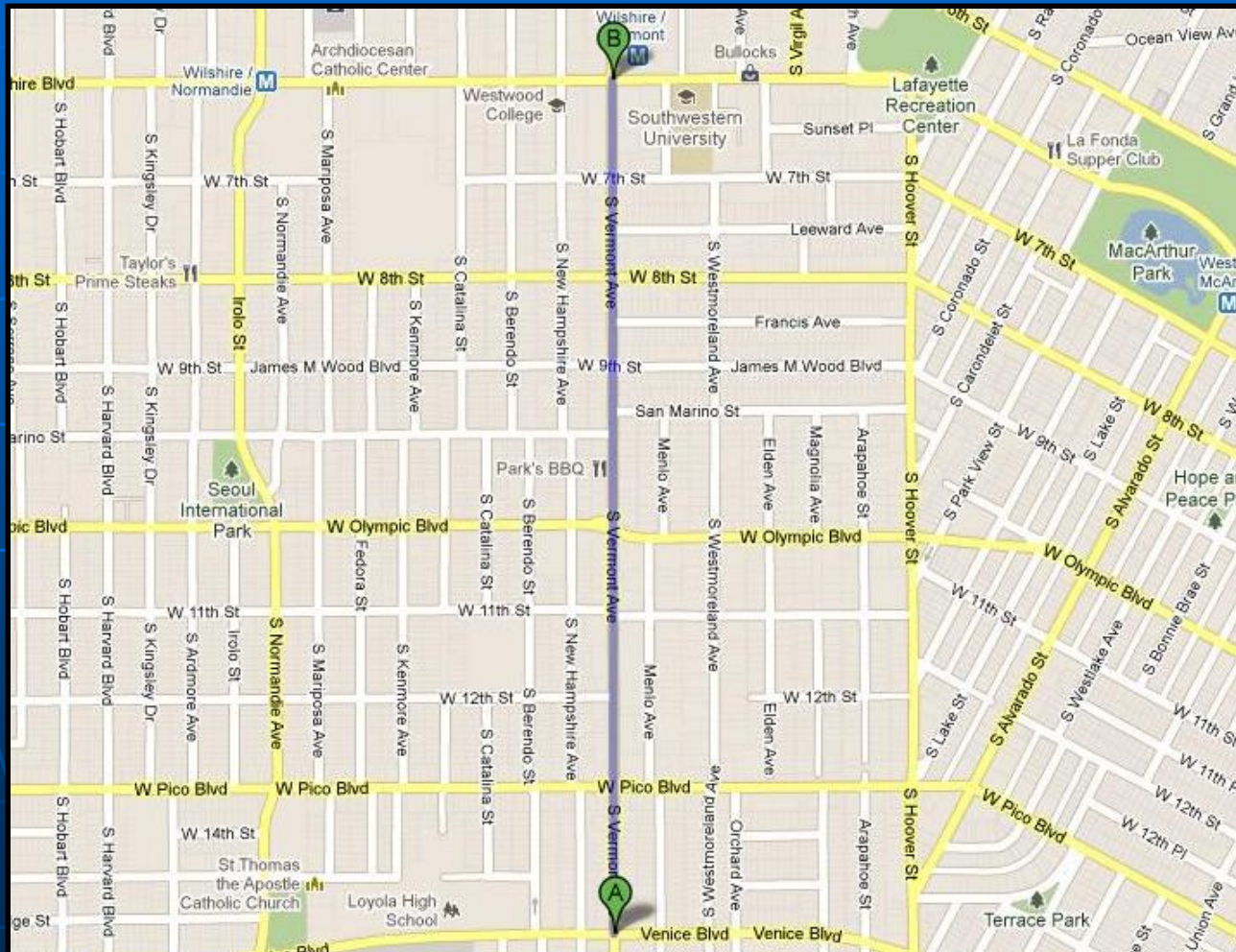
Marlton Ave. to Figueroa St. (3.2 miles)

Overall Concept

1. Narrow lanes (or median) between Marlton and Crenshaw.
2. Remove north side parking between Crenshaw and Leimert.
3. Reduce W/B lanes only from 3 to 2 and remove most parking OR reduce W/B and E/B lanes from 3 to 2 and maintain parking.

Vermont Ave.

Venice Blvd. to Wilshire Blvd. (1.2 miles)

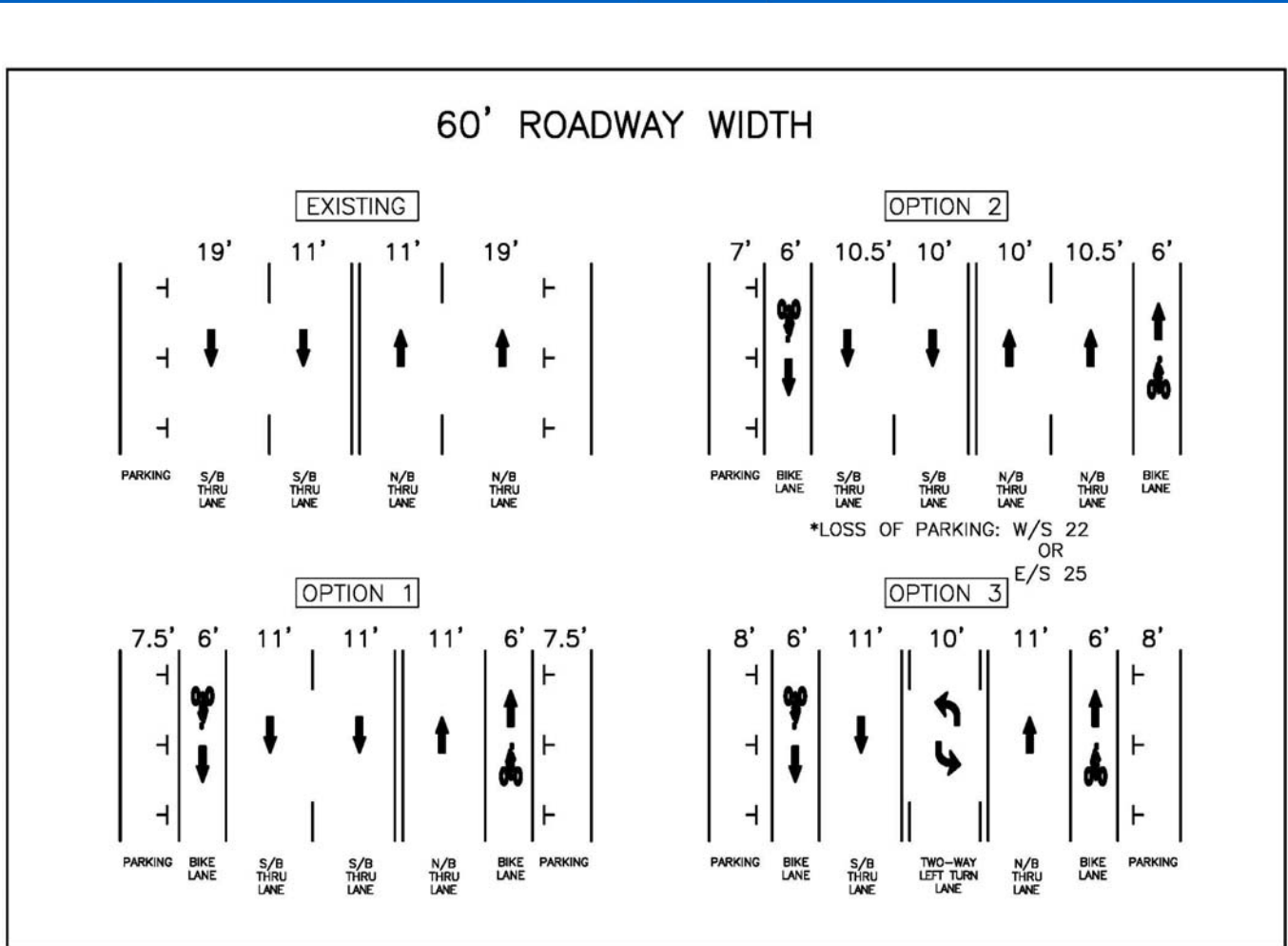


Vermont Ave.

Venice Blvd. to 12th St. (0.3 miles)



Vermont Ave. Venice Blvd. to 12th St. (0.3 miles)

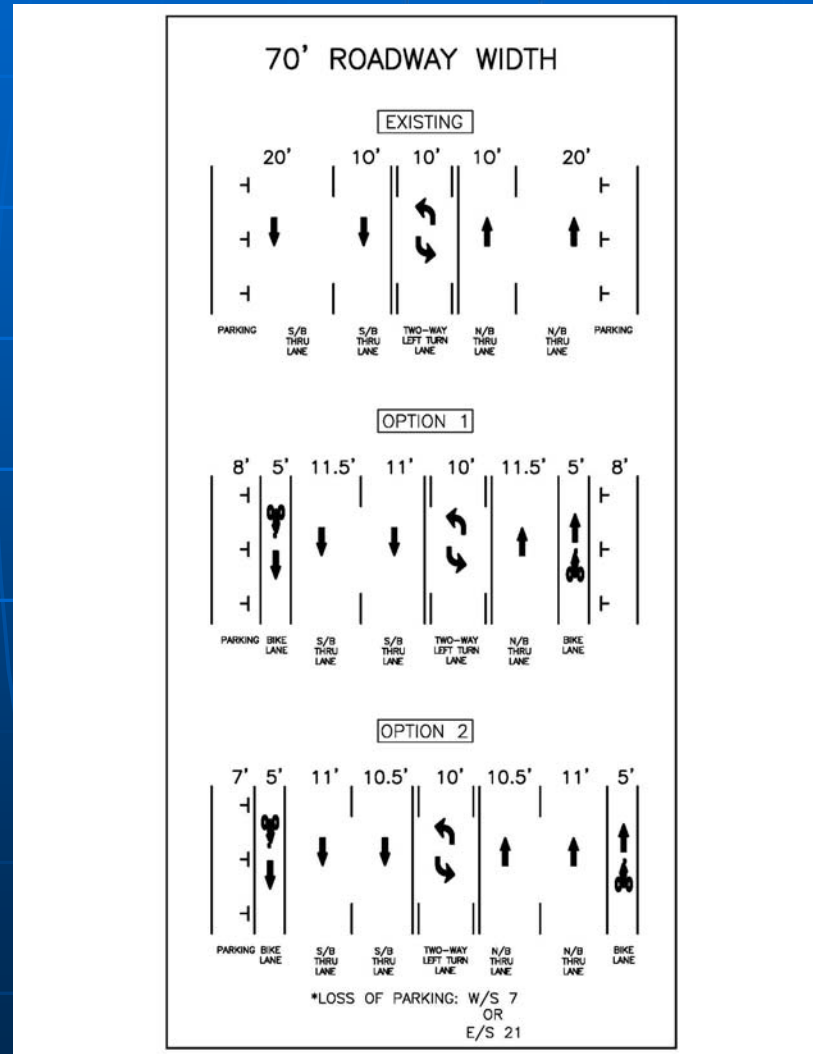


Vermont Ave.

12th St. to 11th St. (0.2 miles)



Vermont Ave. 12th St. to 11th St. (0.2 miles)

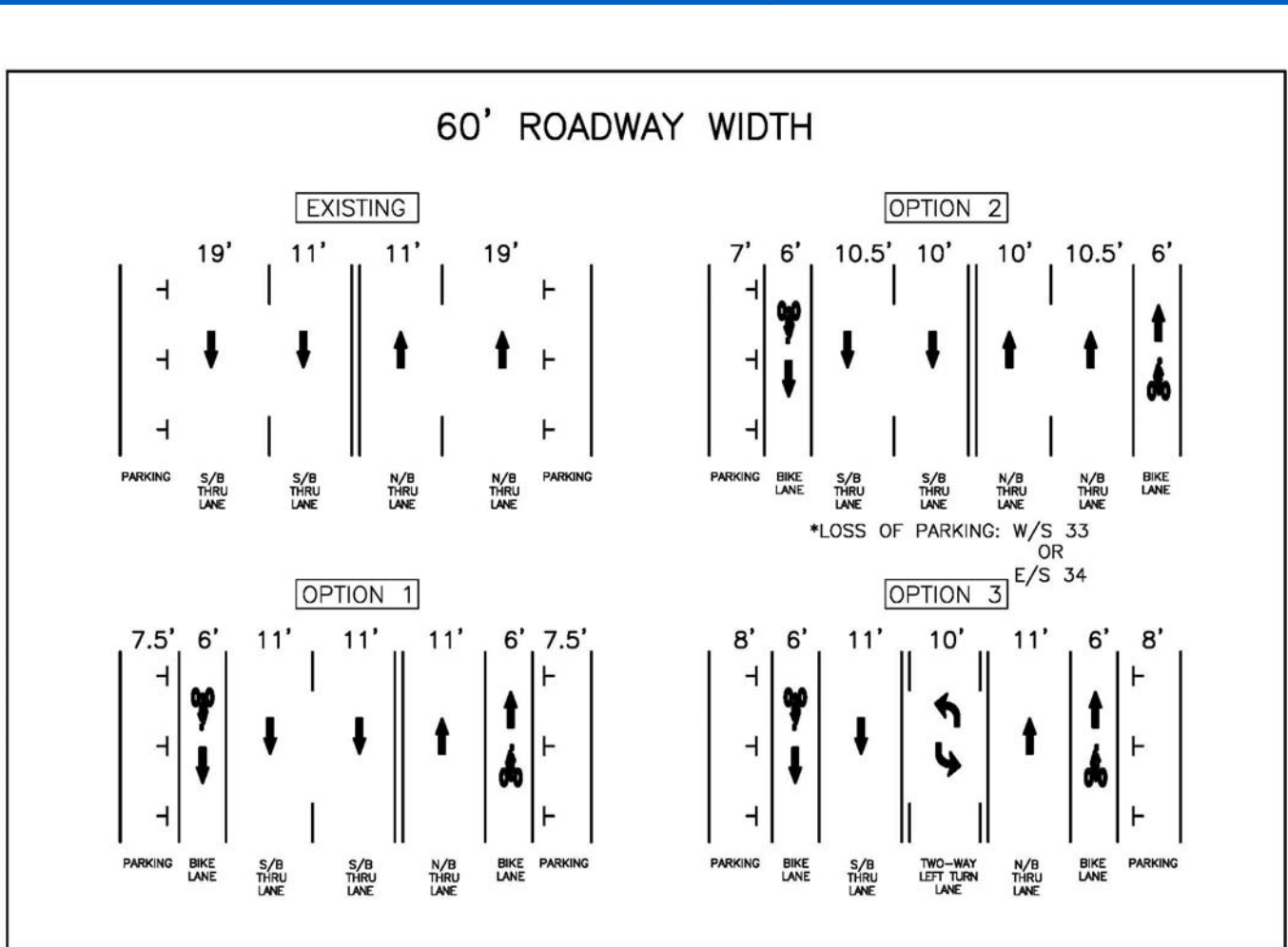


Vermont Ave.

11th St. to 7th St. (0.6 miles)



Vermont Ave. 11th St. to 7th St. (0.6 miles)

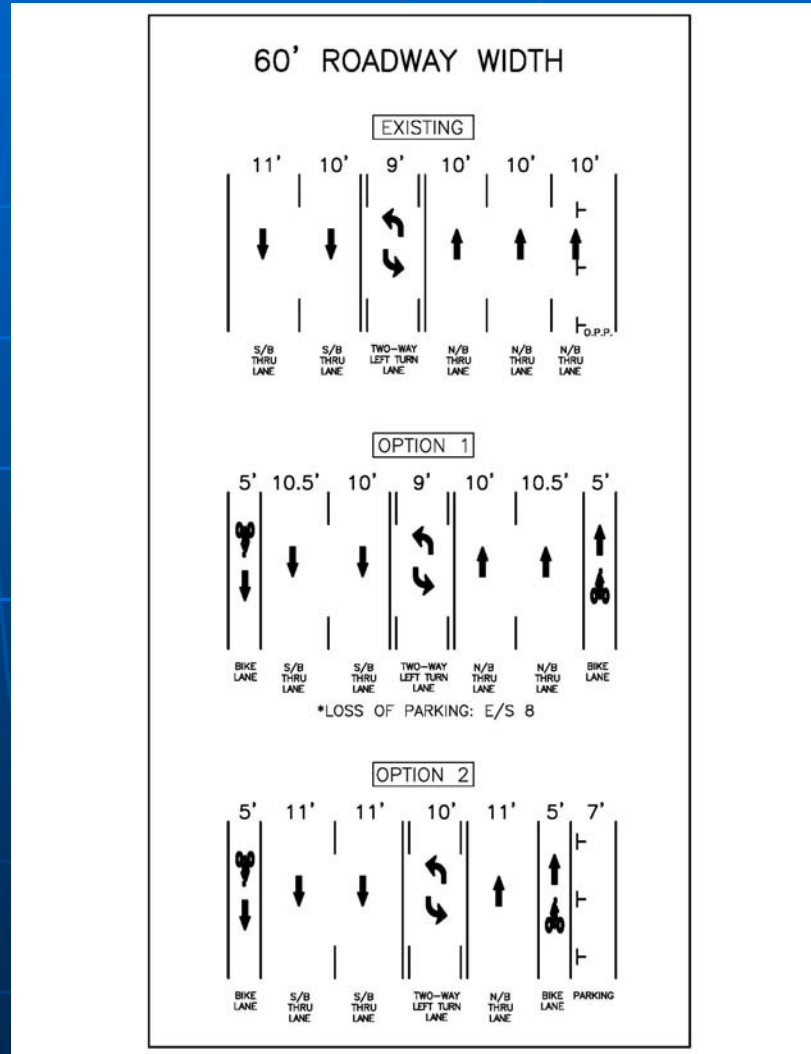


Vermont Ave.

7th St. to Wilshire Blvd. (0.1 miles)



Vermont Ave. 7th St. to Wilshire Blvd. (0.1 miles)



Vermont Ave.

Venice Blvd. to Wilshire Blvd. (1.2 miles)

Overall Concept

1. Road diet concept: 1 lane in each direction, channelization (maintain parking), OR remove parking on one side and maintain lane configuration (except removal of #3 lane, N/B approach at Wilshire required),
OR remove one lane of traffic and maintain parking.

7th St.

Figueroa St. to Soto St. (2.9 miles)



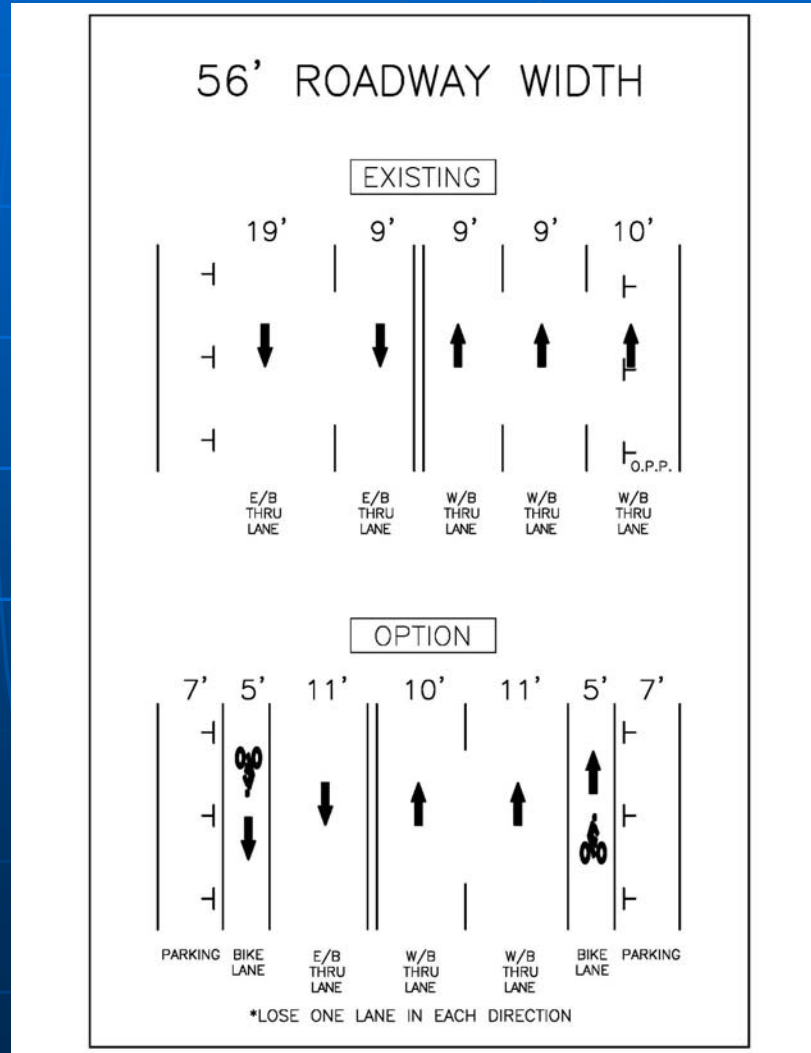
7th St.

Figueroa St. to Hope St. (0.2 miles)



7th St.

Figueroa St. to Hope St. (0.2 miles)



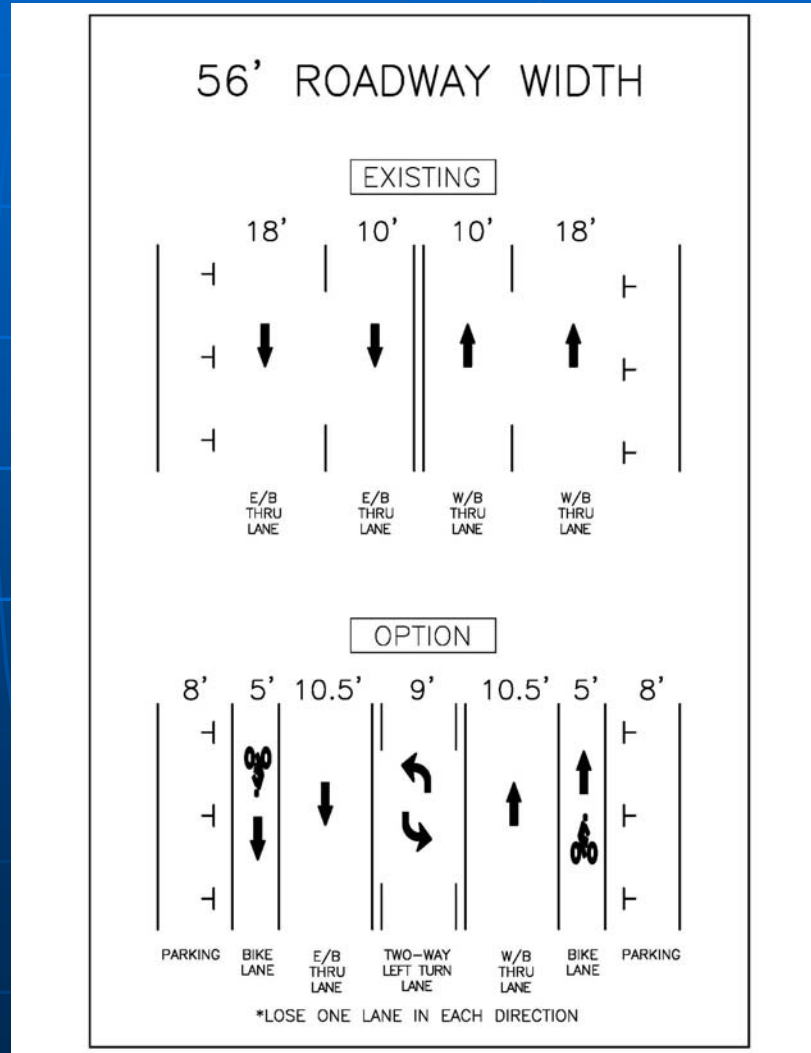
7th St.

Hope St. to Boyle Ave. (2.5 miles)



7th St.

Hope St. to Boyle Ave. (2.5 miles)

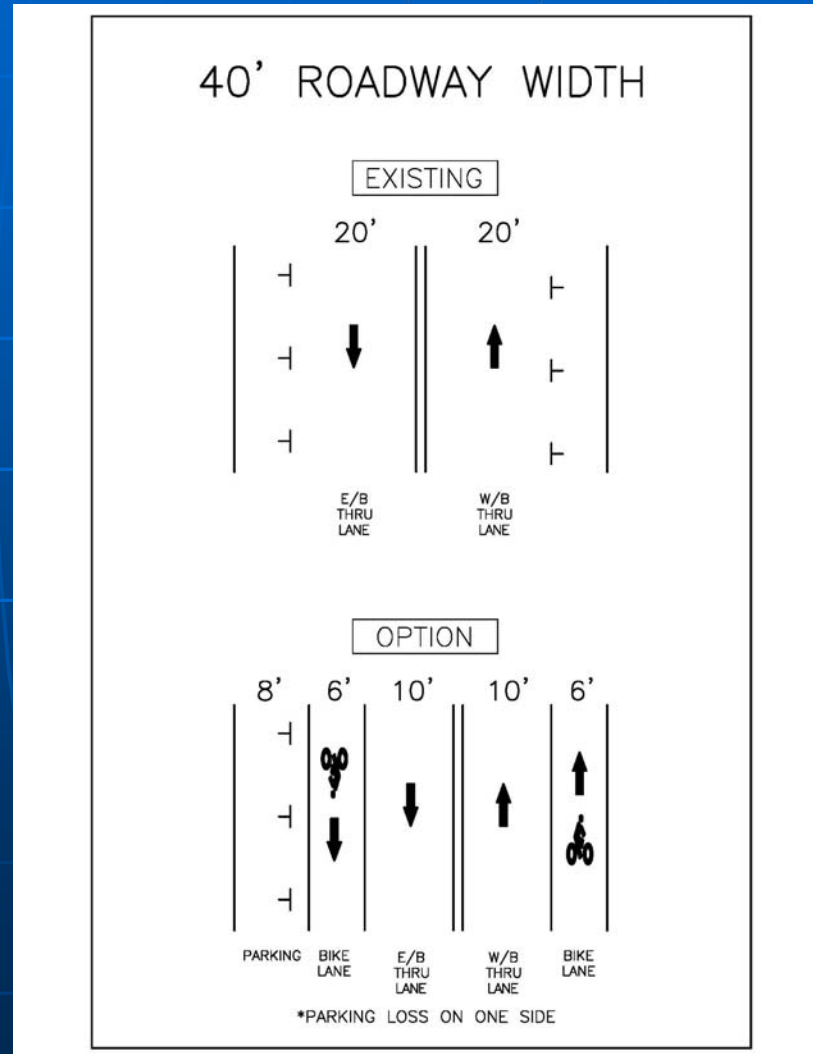


7th St. Boyle Ave. to Soto St. (0.2 miles)



7th St.

Boyle Ave. to Soto St. (0.2 miles)



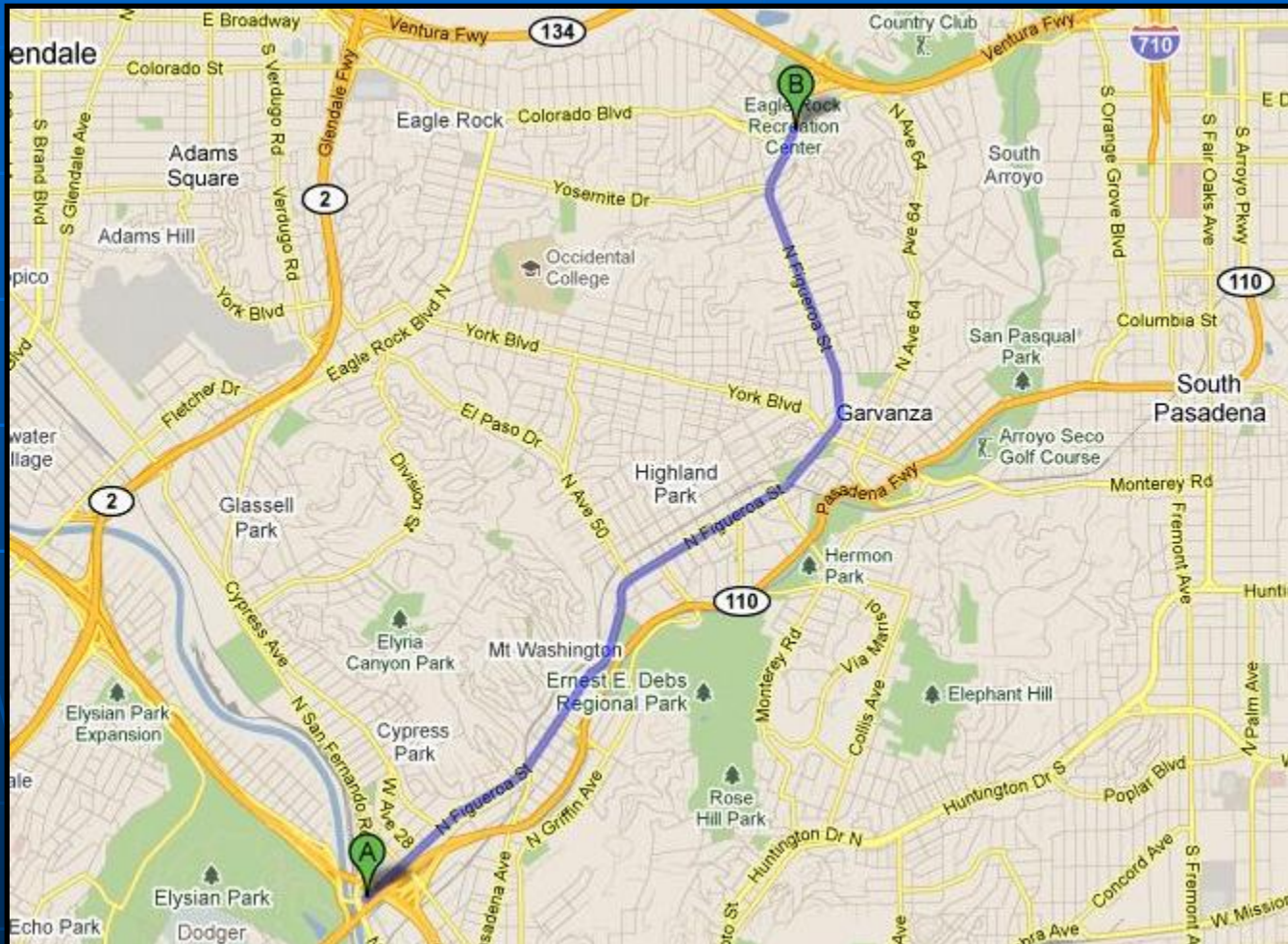
7th St.

Figueroa St. to Soto St. (2.8 miles)

Overall Concept

1. Match configuration of new segment west of Figueroa (1 E/B lane, 2 W/B lanes which reduce to 1 at Bixel).
2. Road diet concept between Hope and Boyle (1 lane in each direction, channelization, maintain parking).
3. Remove parking on one side between Boyle and Soto.

North Figueroa St. San Fernando Rd. to Colorado Blvd. (5.1 miles)



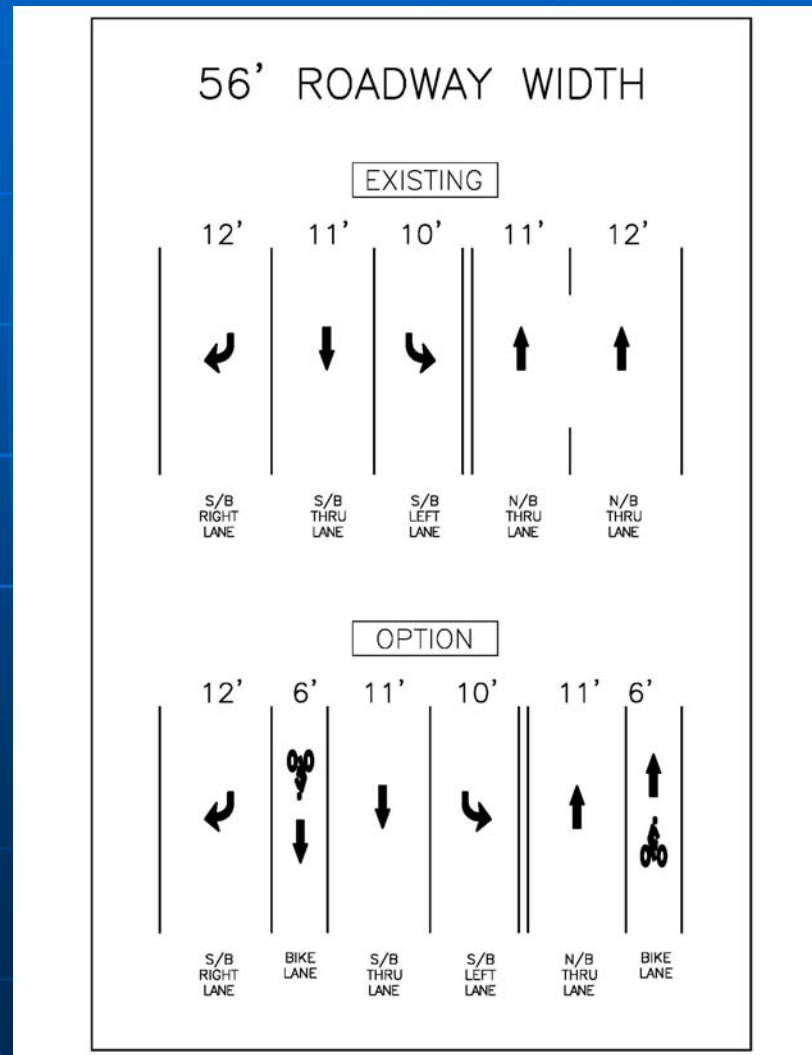
North Figueroa St.

San Fernando Rd. to Ave. 22/SR-110 Ramps (0.1 miles)



North Figueroa St.

San Fernando Rd. to Ave. 22/SR-110 Ramps (0.1 miles)

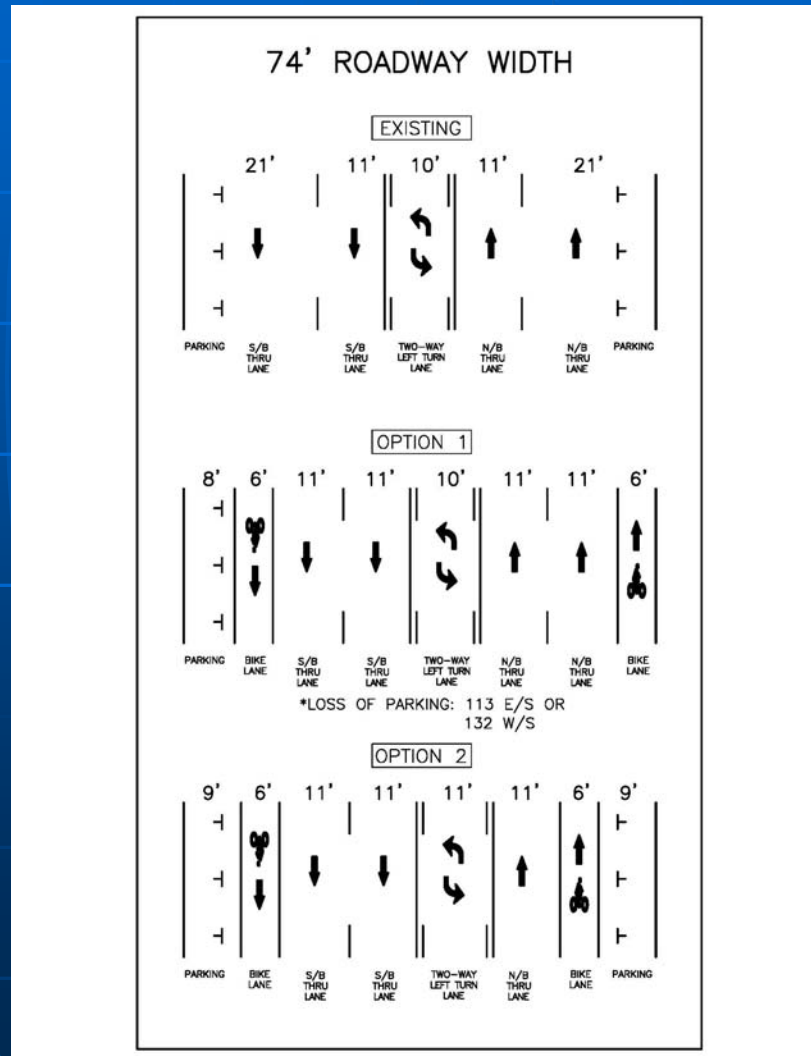


North Figueroa St.

Ave. 22/SR-110 Ramps to Marmion Wy. (0.9 miles)



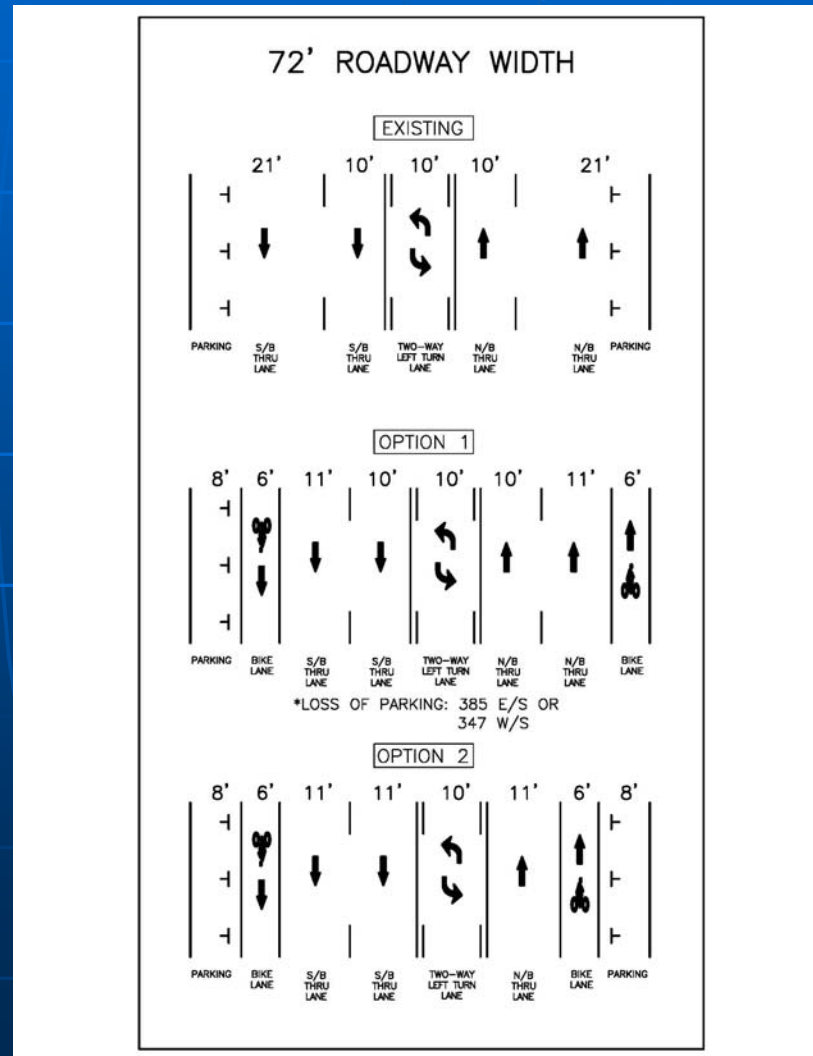
North Figueroa St. Ave. 22/SR-110 Ramps to Marmion Wy. (0.9 miles)



North Figueroa St. Marmion Wy. to York Blvd. (2.4 miles)



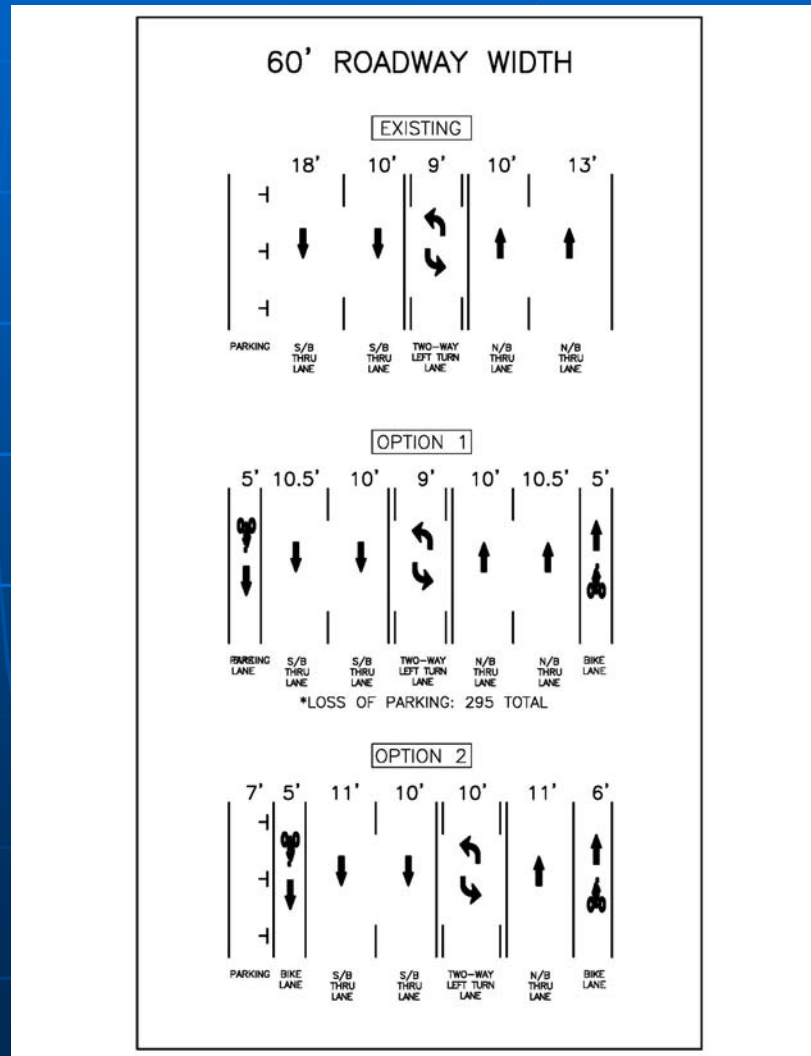
North Figueroa St. Marmion Wy. to York Blvd. (2.4 miles)



North Figueroa St. York Blvd. to Colorado Blvd. (1.7 miles)



North Figueroa St. York Blvd. to Colorado Blvd. (1.7 miles)



North Figueroa St.

San Fernando Rd. to Colorado Blvd. (5.1 miles)

Overall Concept

1. Remove one N/B lane throughout, OR remove parking on one side throughout (700+ spaces).